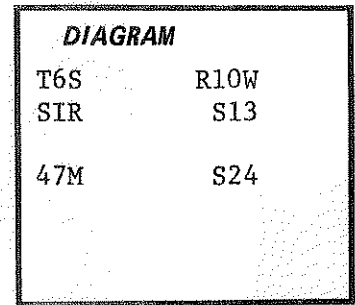


CERTIFIED RECORD OF LAND CORNER MONUMENTATION

History of original corner establishment:

Corner was set by J.D. Fenton in 1885 on north boundary of Siletz Indian Reservation. Set post in dry ravine - Bearing trees as follows:

- Hemlock 18" in diam. brs. N 1°E mkd. (PL 47M BT) 24 lks.
- Hemlock 12" in diam. brs. S63°E 22 lks dist. mkd. (SIR 47M BT)
- Hemlock 12" in diam. brs. S40°W 37 lks dist. mkd. (SIR 47M BT)
- Hemlock 14" in diam. brs. N25°W 42 lks dist. mkd (PL 47M BT)



Description of corner evidence found:

At corner point, found sharpened limb 12" below ground level, 2-1/4" in diameter and 12" long. Possibly original post.

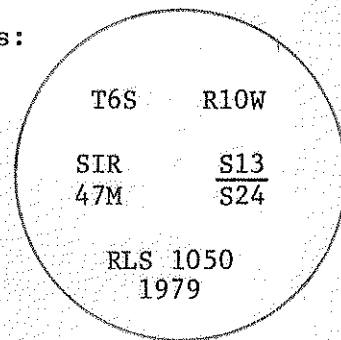
Rotten hemlock stub, 30" in diameter N1°E 15.8 ft. with fragmentary scribe marks. Rotten hemlock windfall 26" in diameter S63°E 14.5 ft., SI 7M BT visible - also other scribe marks and fragments. No evidence of other two bearing trees found.

Corner is 60' east of a road in dry ravine. Location tag on road.

Description of monument and accessories | established to perpetuate the original location of this corner:

Set standard F.S. 2-1/2"x30" aluminum and cap mkd as follows:
Corner pipe is in ravine 8" above ground.


- Set two new bearing trees.
- A 20" hemlock brs. S34°E. 18.2 ft. double faced mkd. SIR 47M BT.
- A 10" hemlock brs. N9°W 18.5 ft. double faced mkd. PL 47M BT
- Brass washer on lower blaze of BT's (LS 1050)



- Painted both BT's with red paint.
- Put BT and attention signs on new BT's.
- BT tags on original stumps.
- Steel fence posts with attention signs 5 ft. E and W of cap.

Witness: Neil Phillips - Survey Tech.

Neil H. Phillips



L. W. Hunnemuller



Office of County Surveyor, County of Tillamook
 State of OREGON, I hereby certify that the within instrument was filed in this office
 for record on the 14th day of July, 1979
J. L. Condit (COUNTY OFFICIAL) *L. W. Hunnemuller* (DEPUTY)

Book 6

61

Book 6
BOOK 6